

AERODROME CHART - ICAO

15°57'29.30"S
005°38'45.45"W

AERODROME ELEV 1017 FT

APP 119.5
TWR/GND 118.2
Emergency VHF 121.5

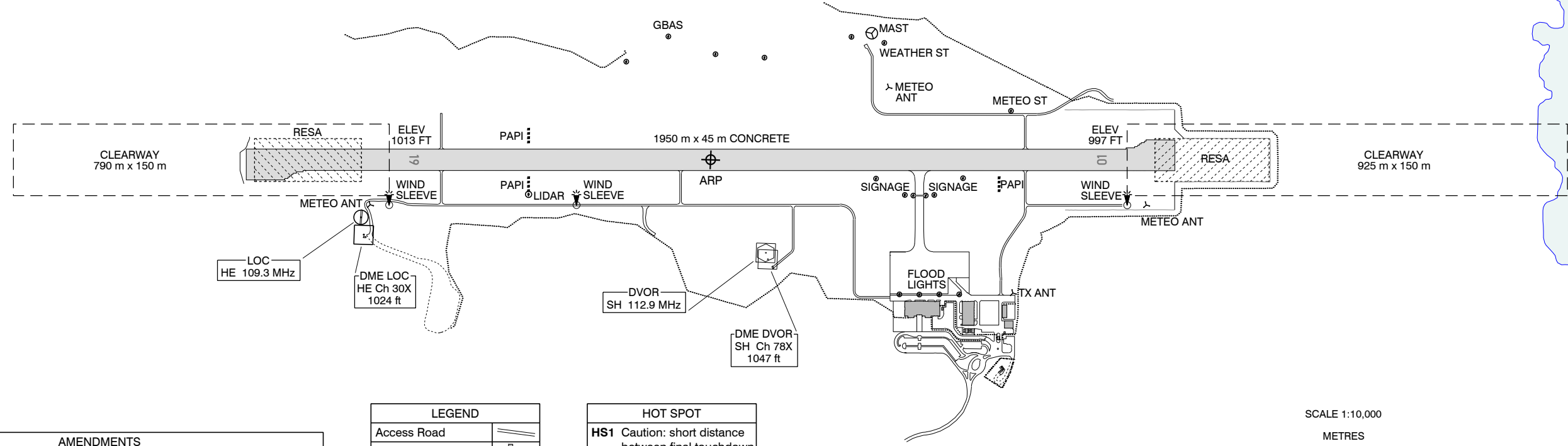
SAINT HELENA (FHSH)
Saint Helena Airport

RWY	DIRECTION TRUE/MAG	THR COORDINATES	BEARING STRENGTH
01	359°/015°	15°57'57.76"S 005°38'44.78"W	52/R/B/W/T
19	179°/195°	15°57'07.35"S 005°38'45.97"W	52/R/B/W/T

RWY LIGHTNING					
RWY	ALS	PAPI	RTHL	REDL	RENL
01	SALS, White, 210 m, SFL 10	3°	Green	White, /Amber	Red
19	SALS, White, 300 m, SFL 10	3°	Green	White, /Amber	Red

← Z
VAR 16°W (2021)
ANNUAL RATE OF CHANGE 0.3°E

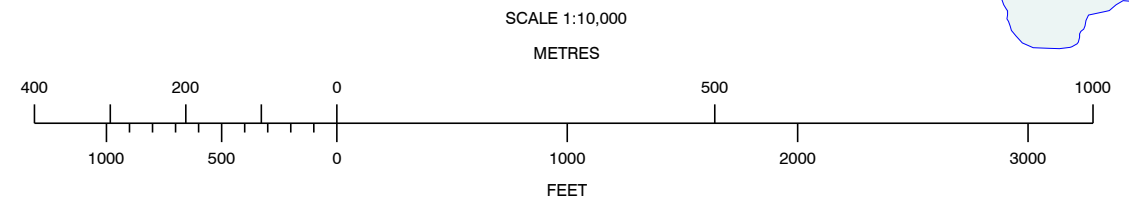
ELEVATIONS AND ALTITUDES IN FEET
DISTANCES IN METRES
BEARINGS ARE MAGNETIC



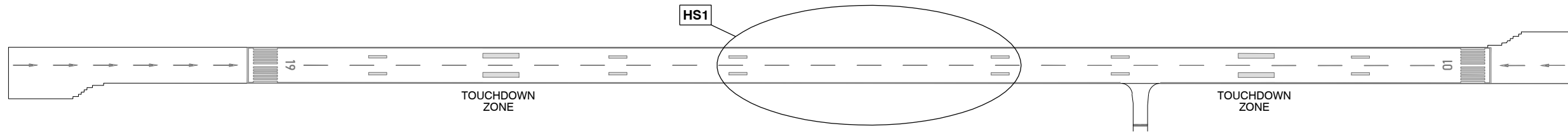
AMENDMENTS	
DATE	DESCRIPTION
19/05/22	NEW FORMAT, MAG VAR, RWY DESIGNATOR, ARP COORDINATES

LEGEND	
Access Road	
Buildings	
Coastline	
Fence	
Track Road	
Hot Spot with IDENT	

HOT SPOT
HS1 Caution: short distance between final touchdown zone markings for runway 01 and 19 can lead to miscalculation of remaining distance available to landing aircraft



MARKING AIDS RWY 01/19



LIGHTING AIDS RWY 01/19 & EXIT TWY

